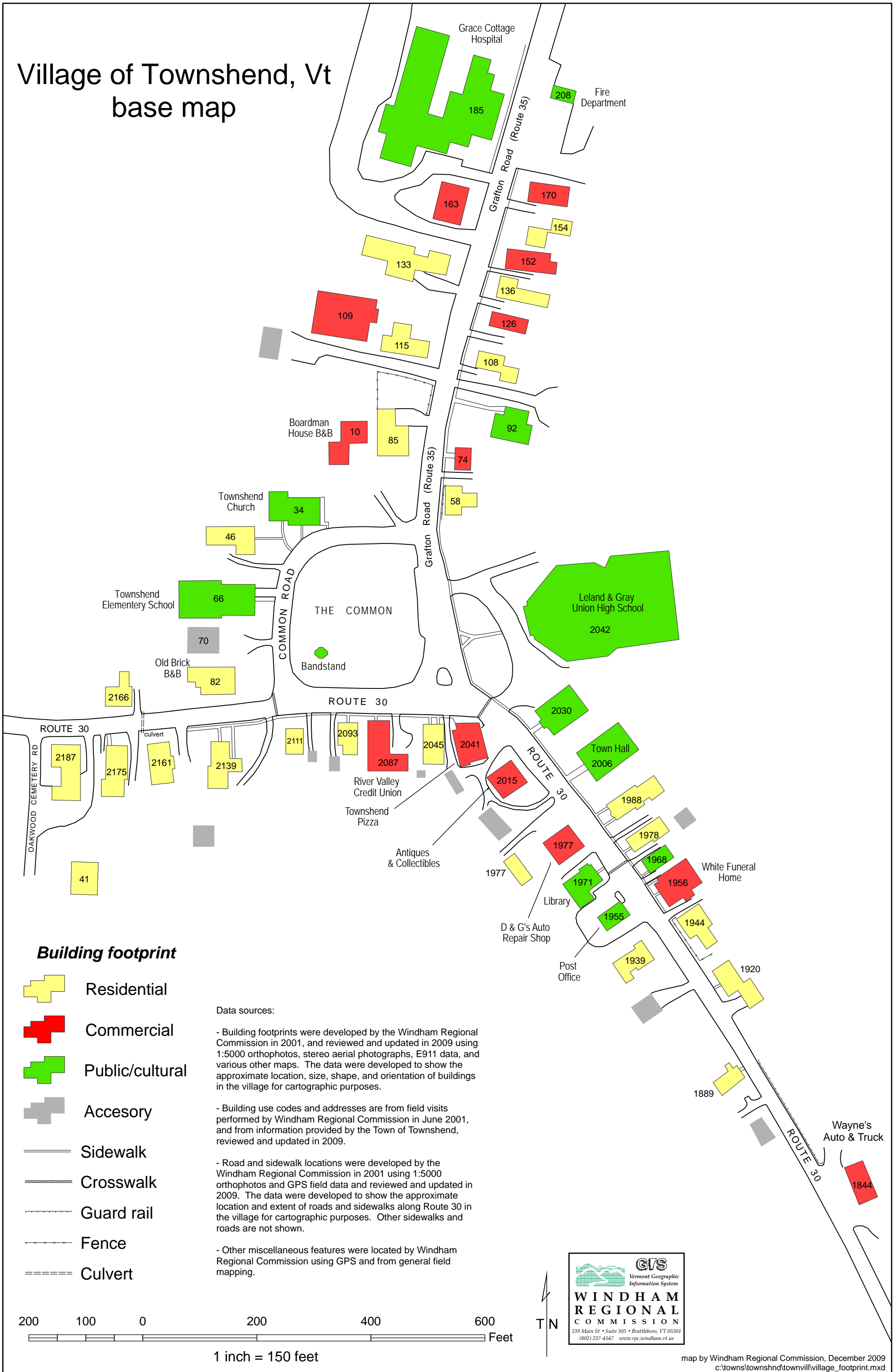
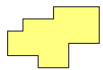




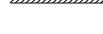
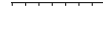

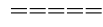


Village of Townshend, Vt base map



Building footprint

-  Residential
-  Commercial
-  Public/cultural
-  Accessory
-  Sidewalk
-  Crosswalk
-  Guard rail
-  Fence
-  Culvert

Data sources:

- Building footprints were developed by the Windham Regional Commission in 2001, and reviewed and updated in 2009 using 1:5000 orthophotos, stereo aerial photographs, E911 data, and various other maps. The data were developed to show the approximate location, size, shape, and orientation of buildings in the village for cartographic purposes.

- Building use codes and addresses are from field visits performed by Windham Regional Commission in June 2001, and from information provided by the Town of Townshend, reviewed and updated in 2009.

- Road and sidewalk locations were developed by the Windham Regional Commission in 2001 using 1:5000 orthophotos and GPS field data and reviewed and updated in 2009. The data were developed to show the approximate location and extent of roads and sidewalks along Route 30 in the village for cartographic purposes. Other sidewalks and roads are not shown.

- Other miscellaneous features were located by Windham Regional Commission using GPS and from general field mapping.

