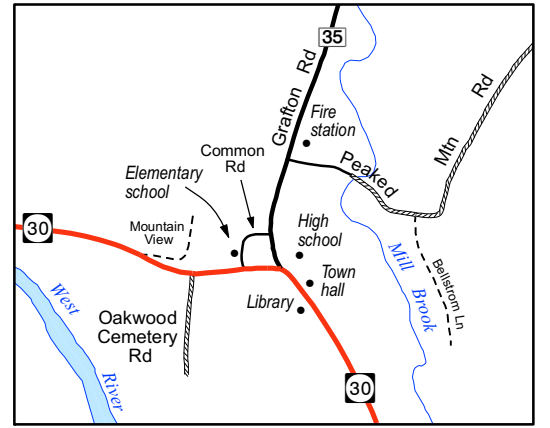
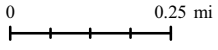
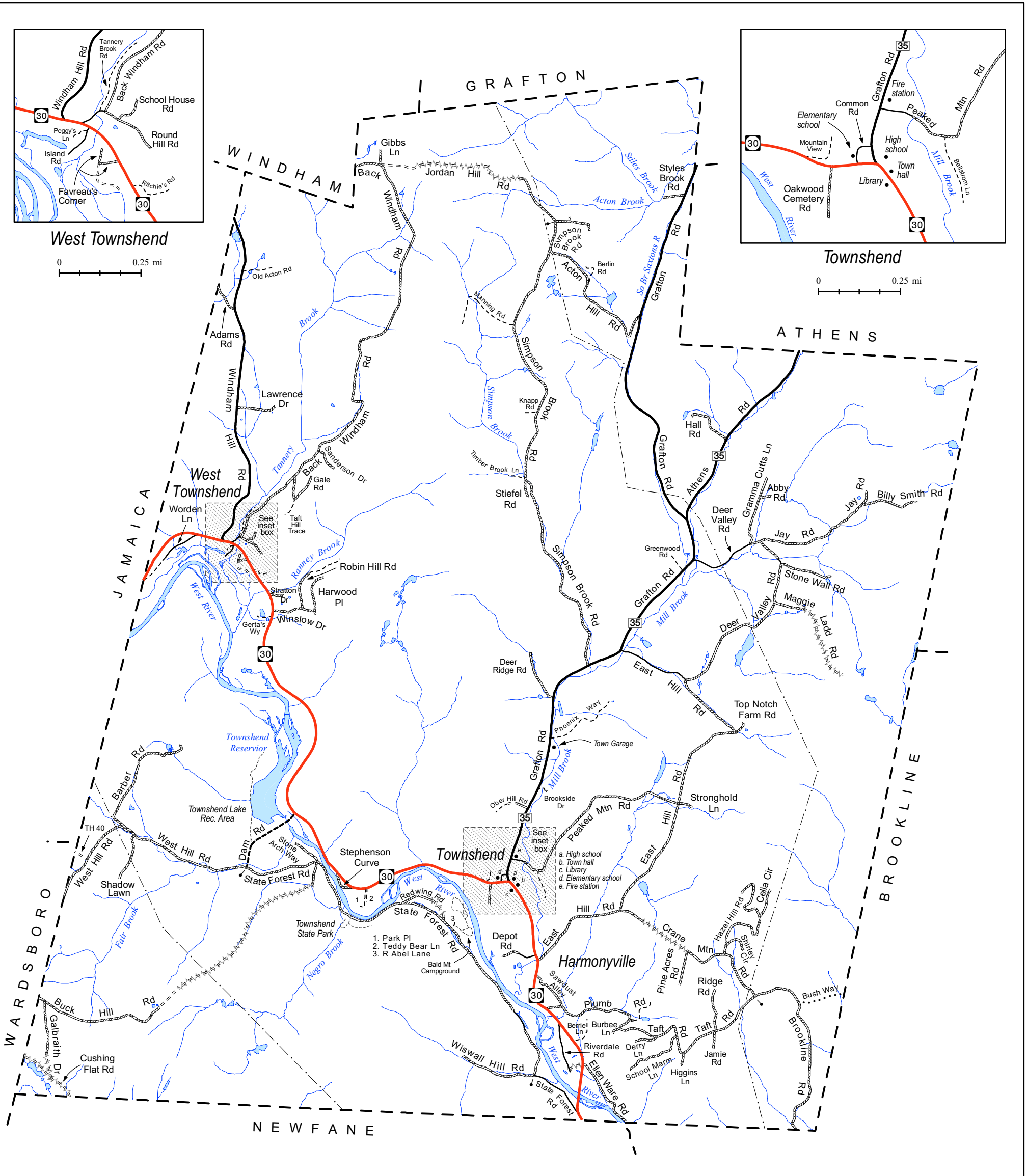
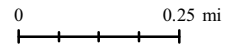


West Townshend



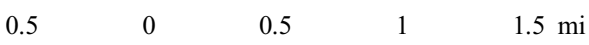

Townshend



# Road Map

## Town of Townshend, Vt.

December 2010



main scale 1:48,000

- State highway
- Class 2 town highway - paved
- Class 3 town highway - paved
- Class 3 town highway - unpaved
- Class 4 town highway (unpaved) \* impassable
- Legal town trail \*
- Private road/drive
- Stream
- River or pond
- Electric transmission line
- Symbol denotes change in road name

\* Note: most class 4 town highways and legal town trails are impassable to automobiles

Data sources:

- Highway data are from Vt. Agency of Transportation sources (VGIS data layer RDSnnnnn). Data were updated by Windham Regional Commission in 2010 using information provided by the Town of Townshend, data from Vermont's Enhanced 911 Board, and Vermont digital orthophotos.

- Surface waters are from the Vermont Hydrography Dataset (VGIS data layer SWnnnnnnn). The dataset was generated at a scale of 1:5000 and was developed using digital orthophotos, topographic maps, color infra-red aerial photography and other ancillary data sources.